

# Efficient Geographical Routing with Location Service in Intermittently Connected MANETs

Nishat Fatima<sup>1</sup>, Dr. Asma Parveen<sup>2</sup>

<sup>1</sup>Student, M.Tech. 4th Sem, P.G. Dept. Computer Science & Engineering, KBN college, Kalaburagi, Karnataka, India

<sup>2</sup>Professor, Dr. Asma Parveen, Dept. Computer Science & Engineering, KBN college, Kalaburagi, Karnataka, India

**Abstract** — The enormous number of applications peer assisted wireless communication and combining mobile platforms such as manned and unmanned vehicles is an enabler for an enormous amount of applications. A main enabler for the applications is the routing protocol that guides the packets in network. Generally, assumptions on full connectivity is not valid for routing packets in fully connected mobile ad hoc networks (MANETs) has been studied in a real time system. In network structure routing protocol must lever alternating connection and end to end connections.

Proposed new algorithm termed geographical routing algorithm named “location aware routing for delay tolerant (LAROD), improved along with location service, location dissemination service (LoDis)”, both these suit an intermittently connected MANET. Here, partial knowledge of geographical position “location dissemination takes time in IC-MANETs LAROD is planned to route packets”. To accomplish little overhead, a beaconless approach joined with a position based resolution of bids when forwarding packets used by LAROD. Which is simplified with the support of broadcast conversation united with routing eavesdropping. This algorithm is examined under real time environment application i.e. unmanned aerial vehicles deployed in a reconnaissance scenario with the help of low level packet simulator-2.

The main objective is to sound design selections in an accurate application with holistic selections in routing location management and the mobility model. The complete approach defends together important and possible excellent if continuing a local database of node locations. The LAROD-LoDis system is associated with important delay-tolerant routing algorithm and is presented to have a competitive edge both in terms of delivery ratio and overhead. For spray and wait competitive edge both in expressions of delivery proportion and above. This case convoluted a fresh Packet-level implementation in ns-2 different to the original connection level custom simulator for spray and wait.

**Keywords** — MANET, LAROD, Node, Router, Wireless

## I. INTRODUCTION

A group of mobile nodes deprived of any stable infrastructure a mobile Ad hoc network is a self-organization network that is designed spontaneously. In case they are in the similar radio communications series these wireless devices interconnect with apiece extra openly. The communication will need the support of the nodes when wireless devices are out of

the radio range. Accordingly, apiece mobile node must activate not only as host however also as a router. They are recycled in several complex applications such as disaster break, extremely actions vehicular computing, situational data in the battle field, mobile offices and several extra due to these features.

There is no access point to network availability for Ad hoc networks. From Ad Hoc a network, wireless devices such as notebooks, laptop and cell phones associate to related paraphernalia. They have unobstructed mobility and connectivity to others since nodes are not measured by some dominant entity. Routing and network organization are completed by apiece extra nodes, helpfully. In additional words, the nodes communications are designed created on the nodes, assistance and about faith amongst them. Apiece node mechanism as a host as well as a router that forwards packets for extra nodes in these networks.

## II. DEFINITION

Wireless Sensor Network is an energy consuming network. Since for transmitting and receiving data most of the energy is used, mechanism to save energy plays an important role. One of the important mechanisms to reduce the consumption of energy in WSN is data aggregation. Data aggregation refers to the process of gathering and representing data in a summary form. It can effectively reduce the data size, resulting in significant energy reduction and efficient utilization of power in transmitting and receiving data.

## III. PURPOSE

Author planned an explanation, to encounter the black hole attacks, which improves the “security of the Ad hoc on demand Distance Vector (AODV) routing protocol”. This solution sidesteps the black hole and the numerous black hole attacks. The simulation outcomes using the Network Simulator (NS2), displays that our protocol delivers improved security and improved performance in relations of the packet delivery proportion associated to AODV routing protocol in the occurrence of one or numerous black hole attacks with peripheral increase in normal end-to-end deferral and standardized routing above. In

upcoming likely approach to the black hole unruly is to inactivate the capability to response in a communication of an in-between node, so completely response messages should be sent only by the destination node. The in-between node cannot response consuming this technique. In amount intelligence they sidestep the black hole unruly and appliance a secured AODV protocol.

#### **IV. FEATURES**

In the proposed system we have presented the solution for the security issues in the n/w routing through the wireless interaction. Here we use the Adhoc On-demand Distance Vector protocol. This approach is mainly recycled in the dynamic system where the n/w changes according to the nodes. As the name indicates the routing process is initialized and the data from the nodes are received to find the efficient route when it is needed.

#### **V. SYSTEM ANALYSIS**

##### ***Existing System:***

Initial to familiarize a third stable party (a base station) that will influence finished the presented traffic from a station to alternative, as demonstrated in figure 1. The similar object will normalize the ascription of radio possessions, for occurrence. When a node S desires to interconnect to a node D, the previous informs the base station, which ultimately creates a statement with the destination node. Interactive nodes will not necessity to aware of a direction for among all. that substances are that equally nodes source and destination are inside the broadcast assortment of the base station. Communication will abort in case miscarries to accomplish this situation.

##### ***Proposed System:***

The key idea after the cooperation among its contributing participants in these infra structures i.e., nodes subsequently frontward data packets from single to alternative pending a destination node is lastly extended instead of creation data transfer concluded a secure base station. Naturally, earlier incoming at its destination, a packet might travel via a total of network points.

Presents an absolutely original essence of network formation. In a subjective method, the routers and hosts are permitted to transfer haphazardly and establish themselves, thus the network topology variations quickly and randomly. Nonexistence of a supportive arrangement in MANET to a definite amount overturned nearly all of the present methods established for “repetitive network controls in the present wireless networks”.

#### **VI. IMPLEMENTATION**

Implementation gives assurance to users due to new systems and in the project implementation phase where the speculative strategy is revolved into an operational arrangement, which it mechanism excellently and proficiently. It includes examination of the present system and its limitations on implementation, cautious planning, different types methods design to accomplish the variation over, an assessment of change over approaches. Separately from these tasks of organizing the “operation are education and training of users”. Further convoluted will be the system analysis and the design determination essential objective for execution the extra difficult system presence executed. To implement the original system conferring to the plan the actions are to be approved out and considerations finished concerning the equipment and properties and extra apparatus has to be developed.

To accomplish an effective innovative structure and in giving the users assurance, implementation is the ultimate and significant stage so that original system will work operative. New system grips various functionality implemented only after testing completed end to end based on the software requirement specification. Using new system users can overcome errors originate during execution and provides security during transactions of the user.

##### ***A. MODULES***

- Expand Ring search algorithm
- Core resolution algorithm
- Tree creation algorithm
- Threshold cryptography

##### ***B. MODULE EXPLANATION***

- EXPAND RING SEARCH ALGORITHM

Node communicates a “Route Request” as a single local broadcast packet to inductee the Route detection, which is established by completely nodes presently on the broadcast variety of containing node. Separately route demand recognizes the originator and goal of the route detection, and similarly encloses a distinctive empathy resolute by the originator of the demand. Individually route demand also encloses a record inventory the address of apiece intermediary node over which this certain duplicate of the route demand has been progressed.

- CORE RESOLUTION ALGORITHM

### Core Finding

It communicates the file to the matching destination node in the occasion core and user defined destination node are identical

It associates core node and user well-defined node in core class later route detection to discover the core node of the system.

### Re-Core Selection

For conclusion destination address to choice the re-core node address.

The core procedure is unable to discover the target address then Re-Core selection is used.

- TREE CREATION ALGORITHM

The procedure will implement and select the alternative in-between node for communication, when the in-between node is miscarriage. The user to select the alternative node as in-between node when miscarriage node is recognized by route demand of matching end host, so that node miscarriage won't disturb the entire network.

- THRESHOLD CRYPTOGRAPHY

The method of “encoding the normal text into cipher text and decrypting the cipher text” into unique normal text with the help of secure important and math function is termed Threshold cryptography. Transmission of altered data code securely over a network. For transmission the real satisfied is improved into Hex-code for communication.

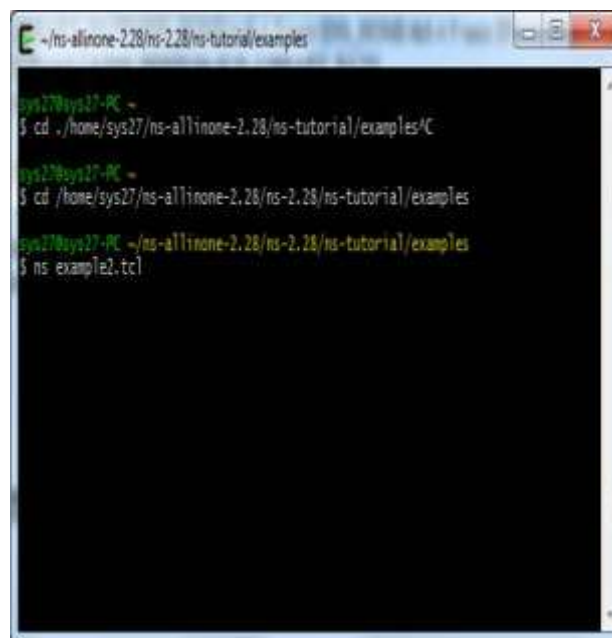
## VII. RESULTS AND SNAPSHOTS

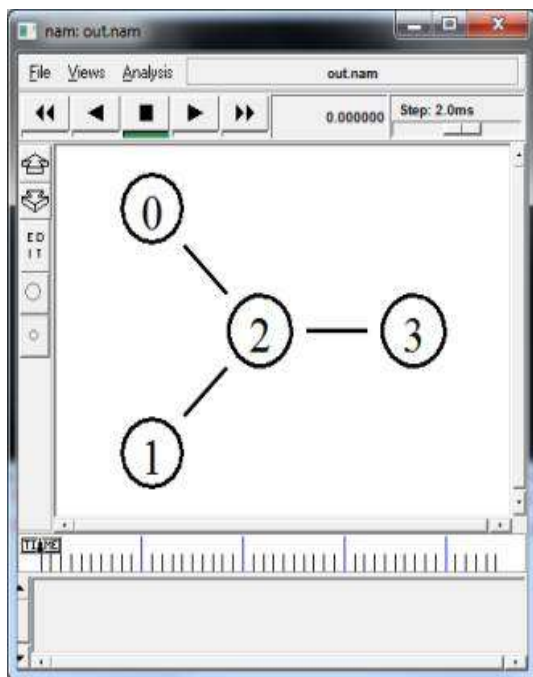
The simulation area and performance development of designed framework with respect to output, packet delay and overhead, energy consumption. These snapshots are mentioned below.

Front-end snapshot of the Cygwin



Browsing the file to be sent to destination



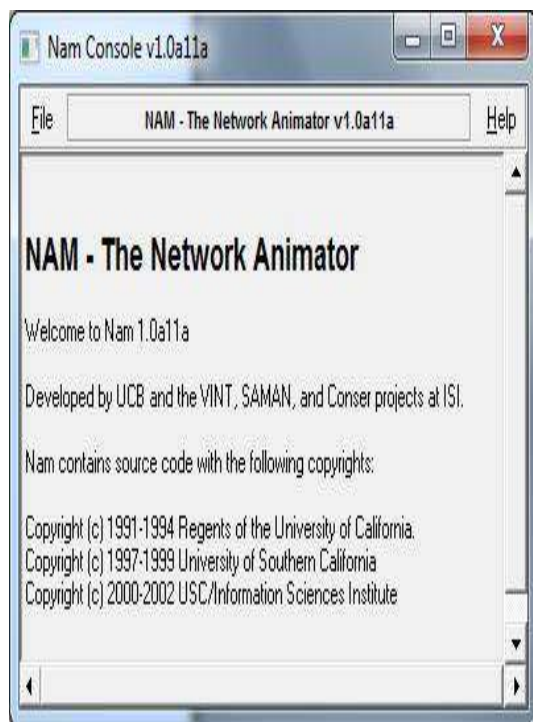


**Content of trace file**

```
+ 4.315145 0 1 ack 40 ----- 0 3.0 6.0 0 1
- 4.315145 0 1 ack 40 ----- 0 3.0 6.0 0 1
+ 4.325305 0 1 ack 40 ----- 0 3.0 6.0 0 1
+ 4.325305 1 6 ack 40 ----- 0 3.0 6.0 0 1
- 4.325305 1 6 ack 40 ----- 0 3.0 6.0 0 1
r 4.335465 1 6 ack 40 ----- 0 3.0 6.0 0 1
+ 4.335465 6 1 top 1040 ----- 0 6.0 3.0 1 2
- 4.335465 6 1 top 1040 ----- 0 6.0 3.0 1 2
+ 4.345625 6 1 top 1040 ----- 0 6.0 3.0 1 2
+ 4.345625 1 0 top 1040 ----- 0 6.0 3.0 1 2
- 4.345625 1 0 top 1040 ----- 0 6.0 3.0 1 2
r 4.363785 1 0 top 1040 ----- 0 6.0 3.0 1 2
+ 4.363785 0 4 top 1040 ----- 0 6.0 3.0 1 2
- 4.363785 0 4 top 1040 ----- 0 6.0 3.0 1 2
r 4.377945 0 4 top 1040 ----- 0 6.0 3.0 1 2
+ 4.377945 4 3 top 1040 ----- 0 6.0 3.0 1 2
- 4.377945 4 3 top 1040 ----- 0 6.0 3.0 1 2
r 4.392105 4 3 top 1040 ----- 0 6.0 3.0 1 2
+ 4.392105 3 4 ack 40 ----- 0 3.0 6.0 1 3
- 4.392105 3 4 ack 40 ----- 0 3.0 6.0 1 3
r 4.402265 3 4 ack 40 ----- 0 3.0 6.0 1 3
```

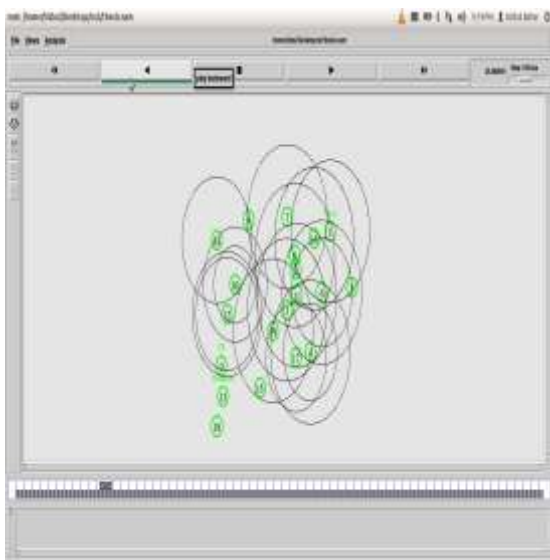
**Content of Nam file**

```
m-t * -a 4 -s 4 -8 UP -v circle -c black -i black
m-t * -a 0 -s 0 -8 UP -v circle -c black -i black
m-t * -a 5 -s 5 -8 UP -v circle -c black -i black
m-t * -a 1 -s 1 -8 UP -v circle -c black -i black
m-t * -a 6 -s 6 -8 UP -v circle -c black -i black
m-t * -a 2 -s 2 -8 UP -v circle -c black -i black
m-t * -a 3 -s 3 -8 UP -v circle -c black -i black
l-t * -s 2 -d 4 -9 UP -r 2000000 -D 0.01 -c black
l-t * -s 3 -d 4 -8 UP -r 2000000 -D 0.01 -c black
l-t * -s 4 -d 0 -8 UP -r 2000000 -D 0.01 -c black
l-t * -s 0 -d 1 -8 UP -r 2000000 -D 0.01 -c black
l-t * -s 6 -d 1 -8 UP -r 2000000 -D 0.01 -c black
l-t * -s 1 -d 5 -8 UP -r 2000000 -D 0.01 -c black
+ -t 4.25418515323951 -s 6 -d 1 -p top -e 40 -c 0 -i 0 -a 0 -x
(6.0 3.0 0 ----- null)
- -t 4.25418515323951 -s 6 -d 1 -p top -e 40 -c 0 -i 0 -a 0 -x
(6.0 3.0 0 ----- null)
h -t 4.25418515323951 -s 6 -d 1 -p top -e 40 -c 0 -i 0 -a 0 -x
(6.0 3.0 -1 ----- null)
r -t 4.26434515323951 -s 6 -d 1 -p top -e 40 -c 0 -i 0 -a 0 -x
(6.0 3.0 0 ----- null)
+ -t 4.26434515323951 -s 1 -d 0 -p top -e 40 -c 0 -i 0 -a 0 -x
(6.0 3.0 0 ----- null)
- -t 4.26434515323951 -s 1 -d 0 -p top -e 40 -c 0 -i 0 -a 0 -x
(6.0 3.0 0 ----- null)
```





### Receiving data at destination node



### REFERENCES

- [1] A. Lindgren and P. Hui, "The quest for a killer app for opportunistic and delay-tolerant networks," in Proc. 4th ACM Workshop Challenged Netw., 2009, pp. 59–66.
- [2] N. Aschenbruck, E. Gerhards-Padilla, and P. Martini, "Modeling mobility in disaster area scenarios," Perform. Eval., vol. 66, no. 12, pp. 773–790, Dec. 2009.
- [3] M. Asplund and S. Nadjm-Tehrani, "A partition-tolerant manycast algorithm for disaster area networks," in Proc. 28th Int. Symp. Reliable Distrib. Syst., 2009, pp. 156–165.
- [4] M. B. Donley and N. A. Schwartz, United States Air Force Unmanned Aircraft Systems Flight Plan 2009–2047, 2009.
- [5] E. Kuiper and S. Nadjm-Tehrani, "Mobility models for UAV group reconnaissance applications," in Proc. Int. Conf. Wireless Mobile Commun., 2006, p. 33.
- [6] F. Warthman, Delay-Tolerant Networks (DTNs): A Tutorial v1.1. Warthman Assoc., Mar. 2003. [Online]. Available.
- [7] P.-C. Cheng, K. C. Lee, M. Gerla, and J. Härri, "GeoDTN +Nav: Geographic DTN routing with navigator prediction for urban vehicular environments," Mobile Netw. Appl., vol. 15, no. 1, pp. 61–82, Feb. 2010.
- [8] J. LeBrun, C. Chuah, D. Ghosal, and M. Zhang, "Knowledge-based opportunistic forwarding in vehicular wireless ad hoc networks," in Proc. IEEE 61st Veh. Technol. Conf., 2005, pp. 2289–2293.
- [9] E. Kuiper and S. Nadjm-Tehrani, "Geographical routing in intermittently connected ad hoc networks," in Proc. 1st IEEE Int. Workshop Opportunistic Netw., 2008, pp. 1690–1695.
- [10] S. M. Das, H. Pucha, and Y. C. Hu, "Performance comparison of scalable location services for geographic ad hoc routing," in Proc. IEEE 24th Annu. Joint Conf. IEEE Comput. Commun. Soc., 2005, pp. 1228–1239.
- [11] T. Spyropoulos, K. Psounis, and C. S. Raghavendra, "Spray and wait: An efficient routing scheme for intermittently connected mobile networks," in Proc. ACM SIGCOMM Workshop Delay-Tolerant Netw., 2005, pp. 252–259.
- [12] R. Friedman, D. Gavida, L. Rodrigues, A. C. Viana, and S. Voulgaris, "Gossiping on MANETs: The beauty and the beast," Oper. Syst. Rev., vol. 41, no. 5, pp. 67–74, Oct. 2007.
- [13] V. Cerf, S. Burleigh, A. Hooke, L. Torgerson, R. Durst, K. Scott, K. Fall, and H. Weiss, Delay-tolerant networking architecture. RFC 4838. [Online]. Available: